

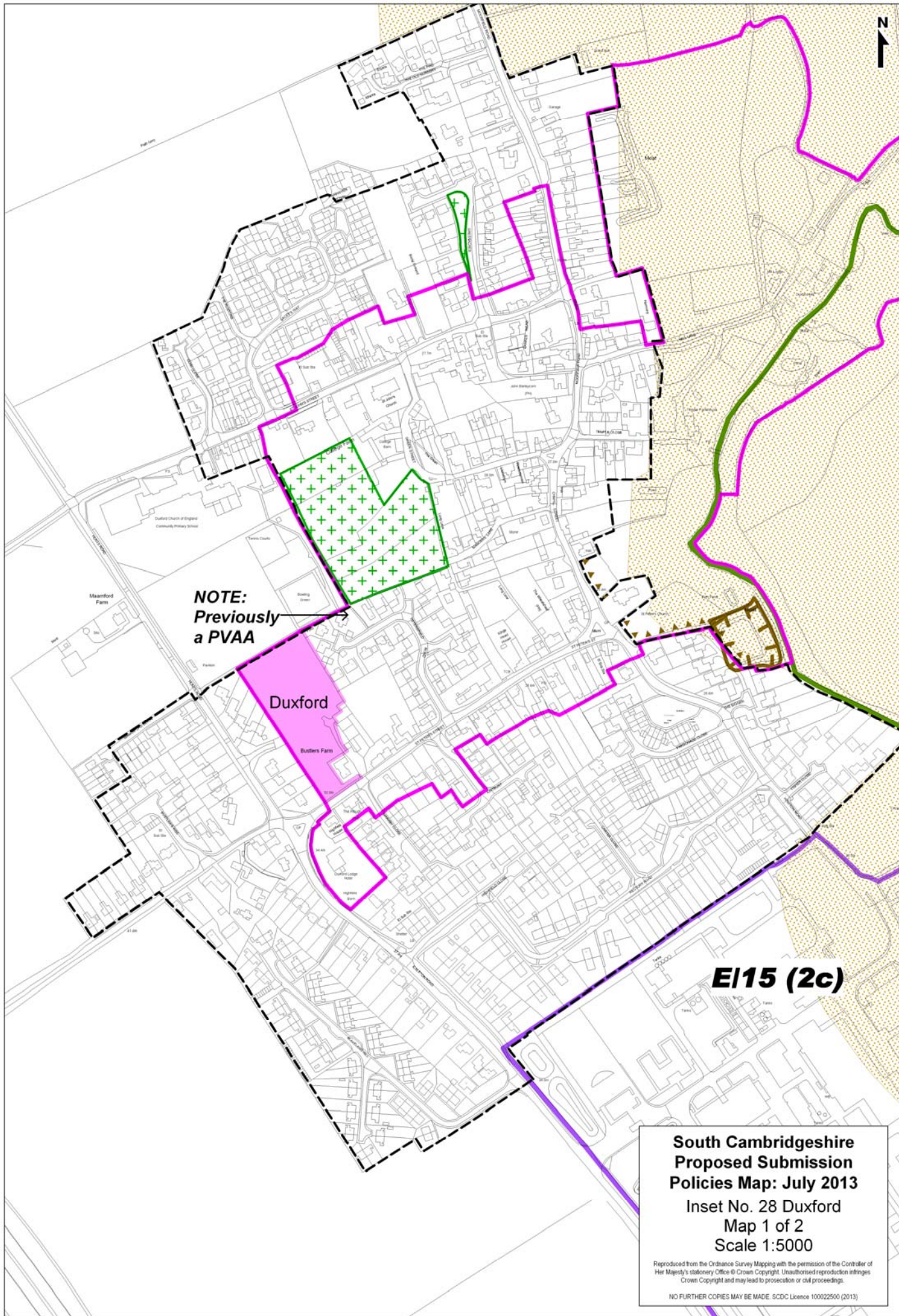
Dry Drayton

**NOTE:**  
Previously  
a PVAA

**South Cambridgeshire  
Proposed Submission  
Policies Map: July 2013**  
Inset No. 27 Dry Drayton  
Map 1 of 1  
Scale 1:5000

Reproduced from the Ordnance Survey Mapping with the permission of the Controller of Her Majesty's Stationery Office © Crown Copyright. Unauthorised reproduction infringes Crown Copyright and may lead to prosecution or civil proceedings.

NO FURTHER COPIES MAY BE MADE. SCDC Licence 100022500 (2013)



**NOTE:  
Previously  
a PVAA**

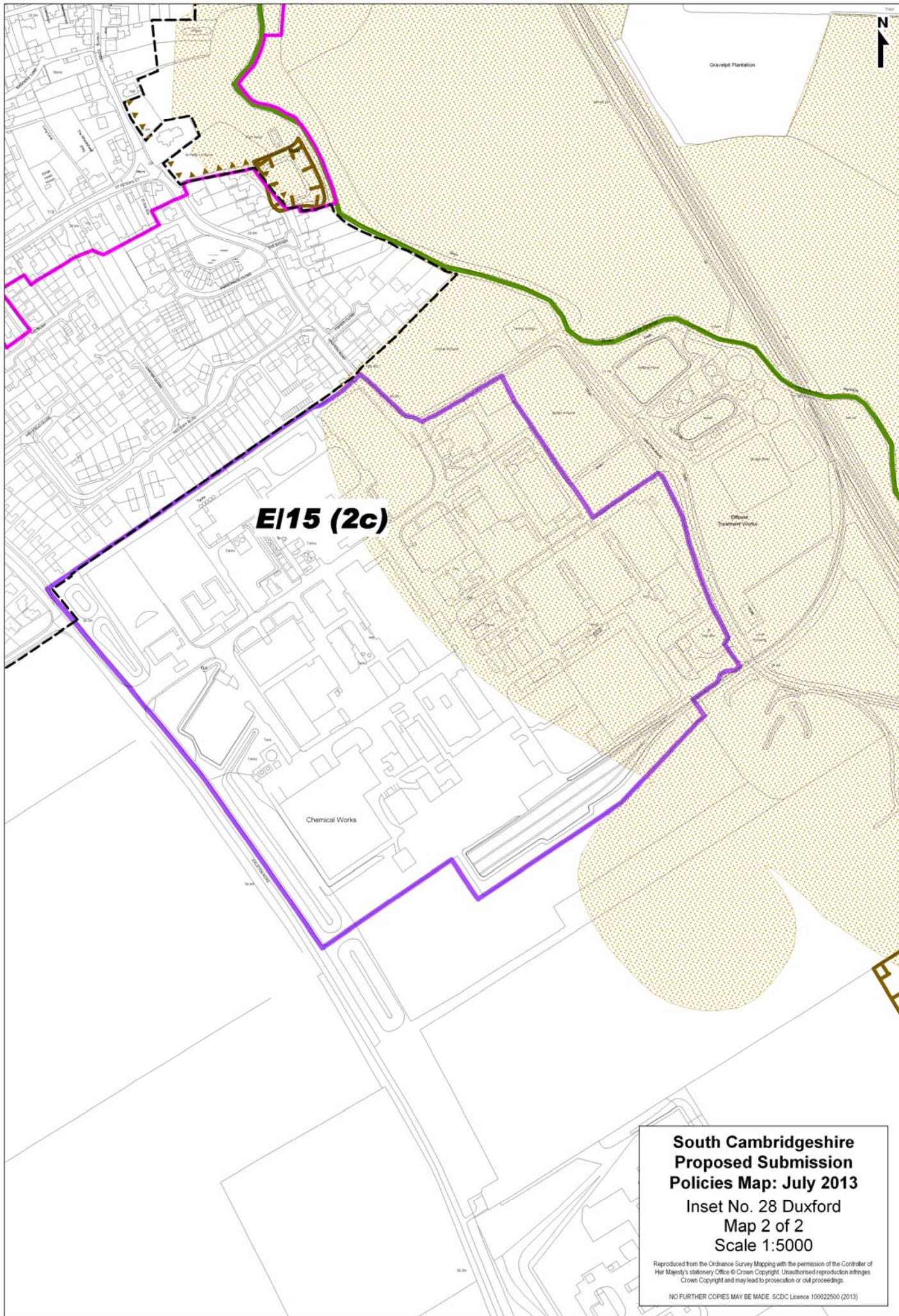
**Duxford**

**E15 (2c)**

**South Cambridgeshire  
Proposed Submission  
Policies Map: July 2013**  
Inset No. 28 Duxford  
Map 1 of 2  
Scale 1:5000

Reproduced from the Ordnance Survey Mapping with the permission of the Controller of Her Majesty's Stationery Office © Crown Copyright. Unauthorised reproduction infringes Crown Copyright and may lead to prosecution or civil proceedings.

NO FURTHER COPIES MAY BE MADE. SCDC Licence 100022500 (2013)



**E115 (2c)**

Chemical Works

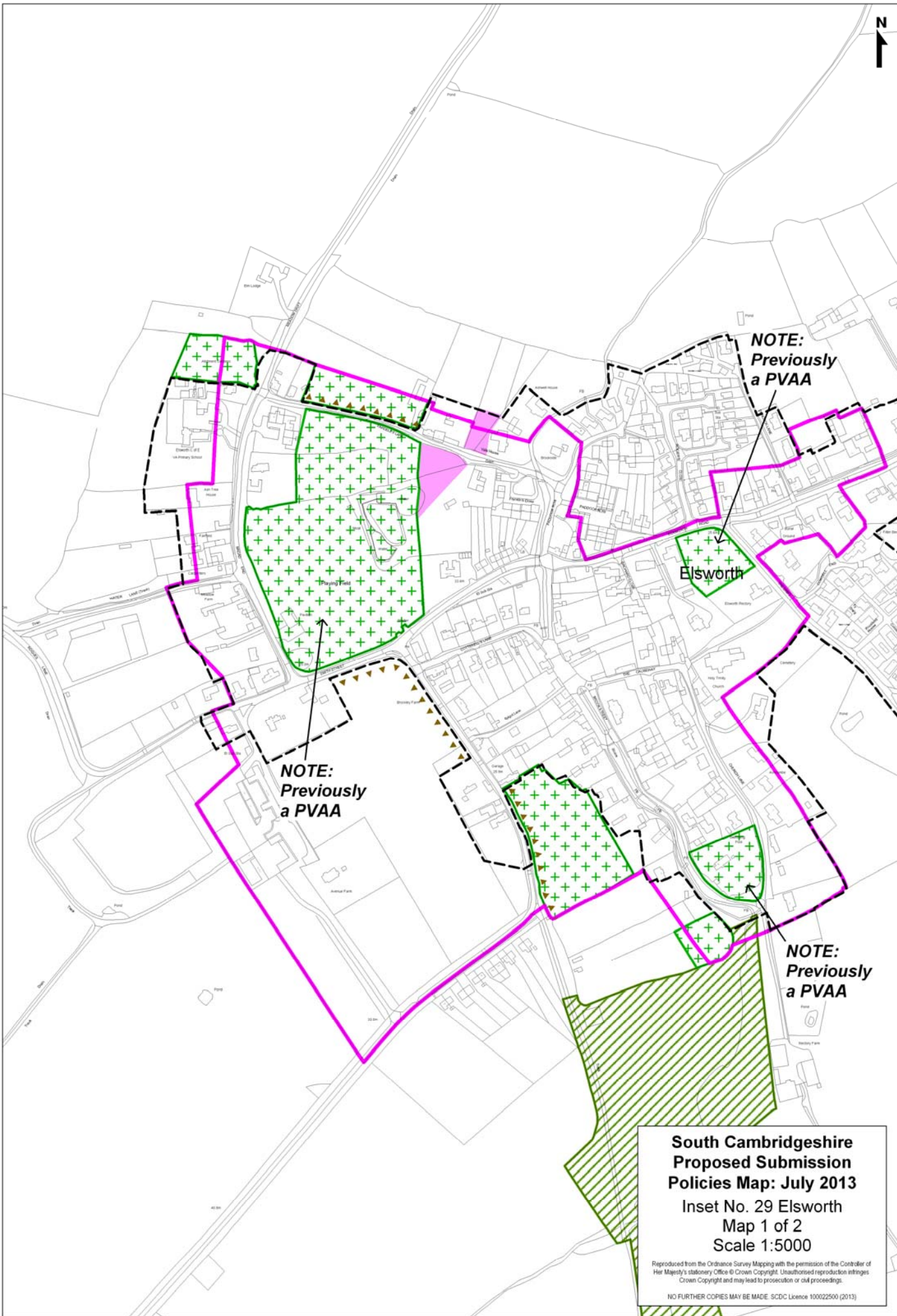
Gravel Pit Plantation

Effluent Treatment Works

**South Cambridgeshire  
Proposed Submission  
Policies Map: July 2013**  
Inset No. 28 Duxford  
Map 2 of 2  
Scale 1:5000

Reproduced from the Ordnance Survey Mapping with the permission of the Controller of Her Majesty's Stationery Office © Crown Copyright. Unauthorised reproduction infringes Crown Copyright and may lead to prosecution or civil proceedings.

NO FURTHER COPIES MAY BE MADE. SCDC Licence 100022500 (2013)



**NOTE:  
Previously  
a PVAA**

**Elsworth**

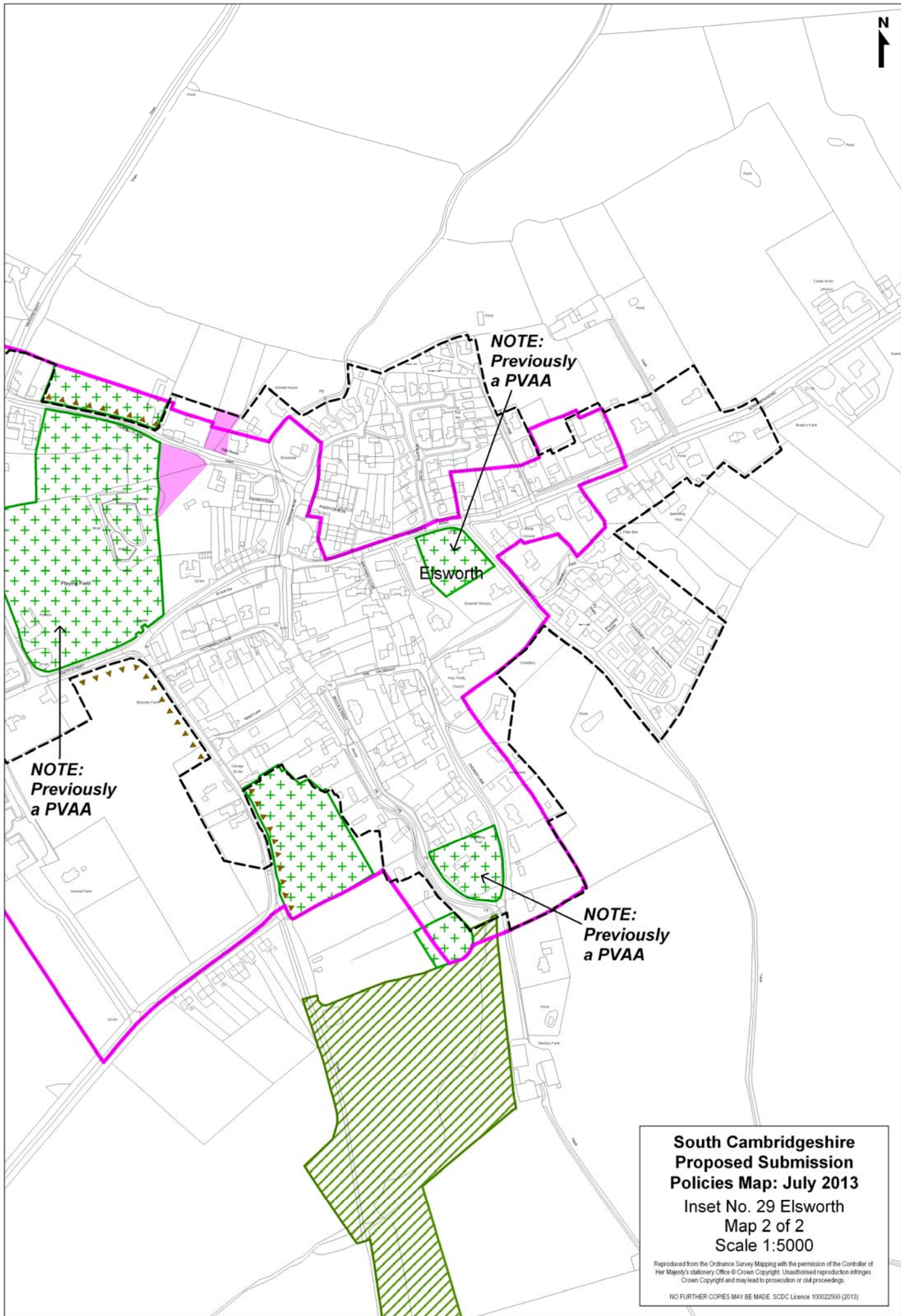
**NOTE:  
Previously  
a PVAA**

**NOTE:  
Previously  
a PVAA**

**South Cambridgeshire  
Proposed Submission  
Policies Map: July 2013**  
Inset No. 29 Elsworth  
Map 1 of 2  
Scale 1:5000

Reproduced from the Ordnance Survey Mapping with the permission of the Controller of Her Majesty's Stationery Office © Crown Copyright. Unauthorised reproduction infringes Crown Copyright and may lead to prosecution or civil proceedings.

NO FURTHER COPIES MAY BE MADE. SCDC Licence 100022500 (2013)



**NOTE:  
Previously  
a PVAA**

**NOTE:  
Previously  
a PVAA**

**NOTE:  
Previously  
a PVAA**

**South Cambridgeshire  
Proposed Submission  
Policies Map: July 2013**  
Inset No. 29 Elsworth  
Map 2 of 2  
Scale 1:5000

Reproduced from the Ordnance Survey Mapping with the permission of the Controller of Her Majesty's Stationery Office © Crown Copyright. Unauthorised reproduction infringes Crown Copyright and may lead to prosecution or civil proceedings.

NO FURTHER COPIES MAY BE MADE. SCDC Licence 100022500 (2013)



**NOTE:  
Previously  
a PVAA**

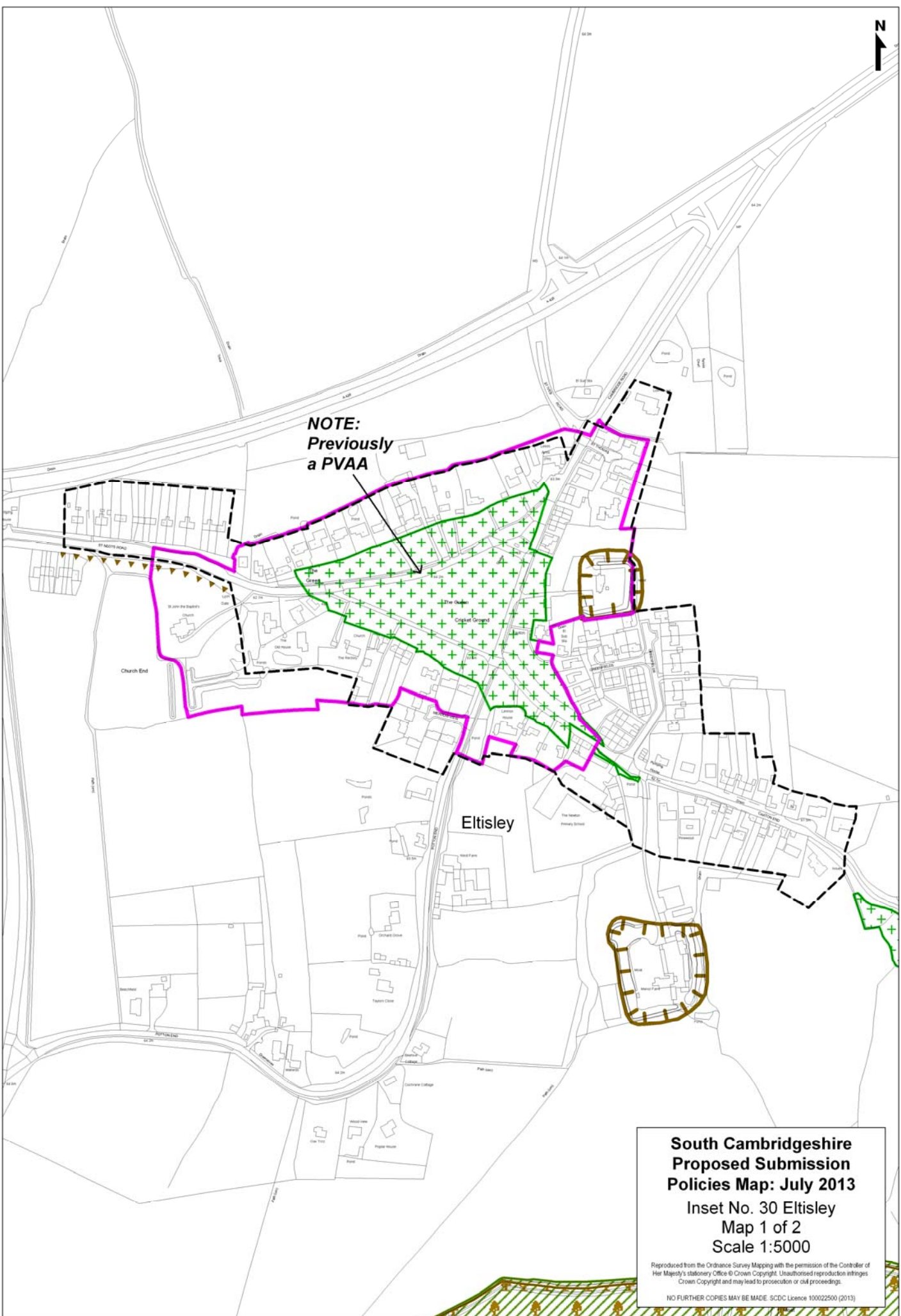
**Eltisley**

**South Cambridgeshire  
Proposed Submission  
Policies Map: July 2013**

**Inset No. 30 Eltisley  
Map 1 of 2  
Scale 1:5000**

Reproduced from the Ordnance Survey Mapping with the permission of the Controller of Her Majesty's Stationery Office © Crown Copyright. Unauthorised reproduction infringes Crown Copyright and may lead to prosecution or civil proceedings.

NO FURTHER COPIES MAY BE MADE. SCDC Licence 100022500 (2013)





**NOTE:**  
Previously  
a PVAA

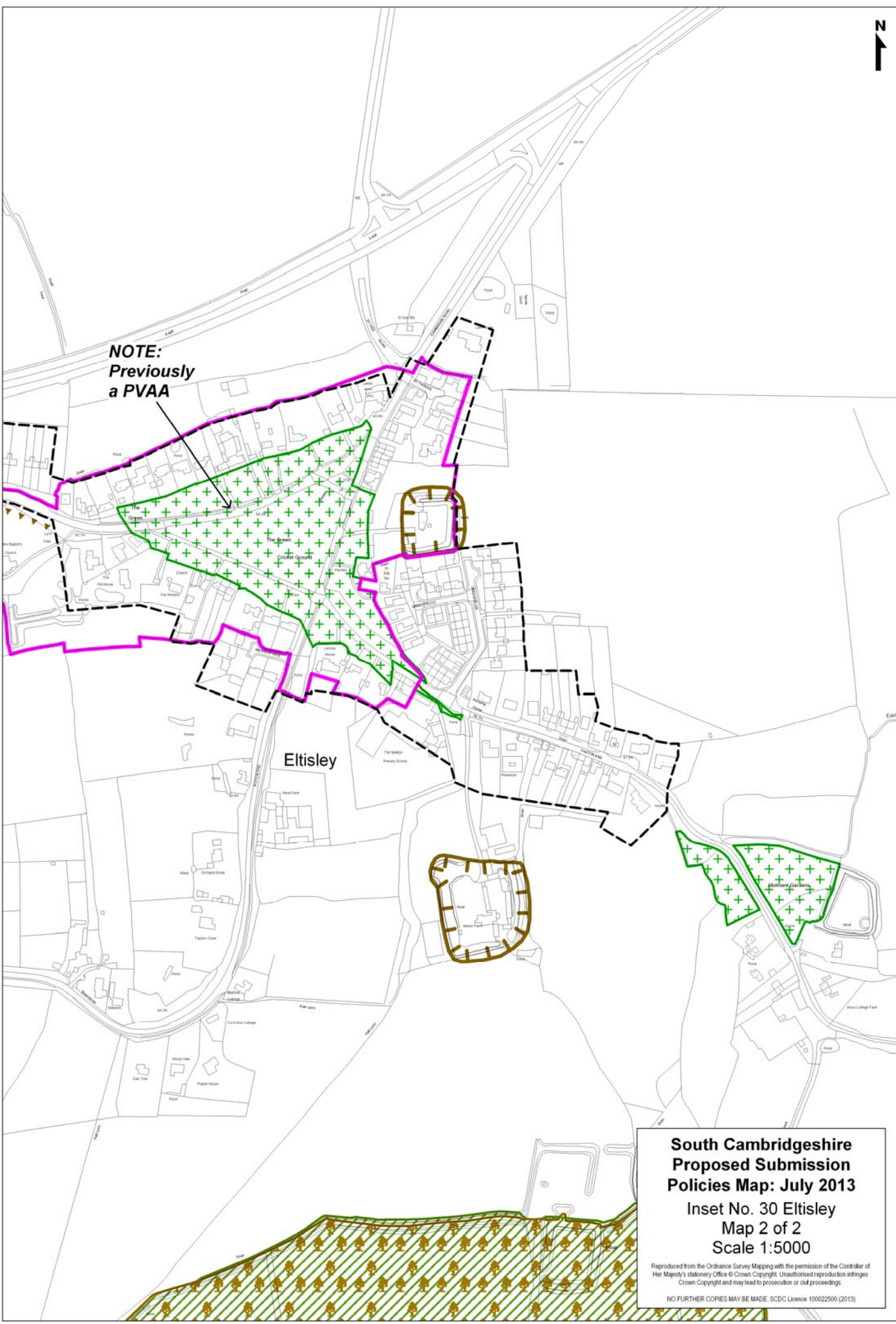
Eltisley

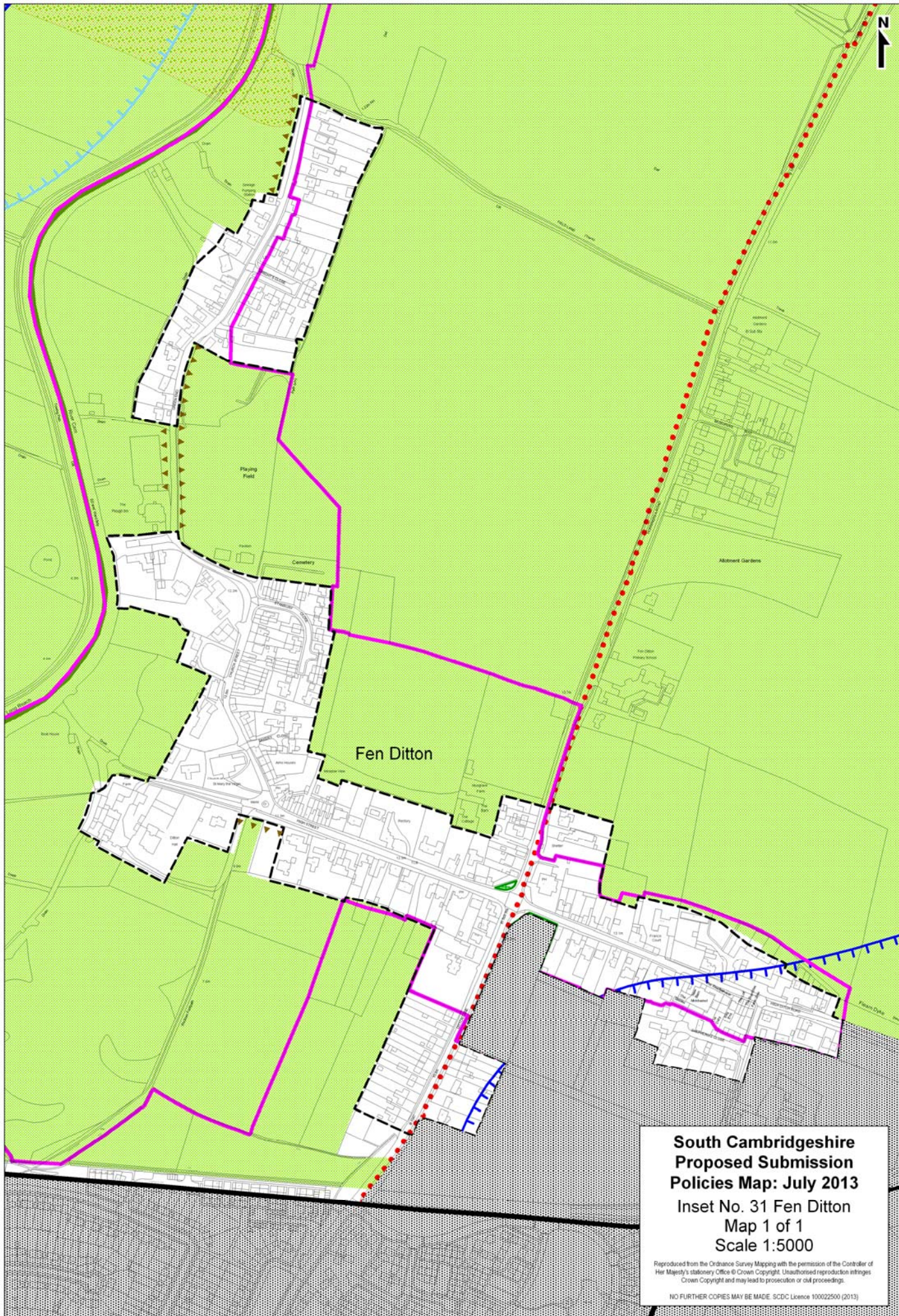
**South Cambridgeshire  
Proposed Submission  
Policies Map: July 2013**

Inset No. 30 Eltisley  
Map 2 of 2  
Scale 1:5000

Reproduced from the Ordnance Survey Mapping with the permission of the Controller of Her Majesty's Stationery Office © Crown Copyright. Unauthorised reproduction infringes Crown Copyright and may lead to prosecution or civil proceedings.

NO FURTHER COPIES MAY BE MADE. SCDC Licence 100022500 (2013)

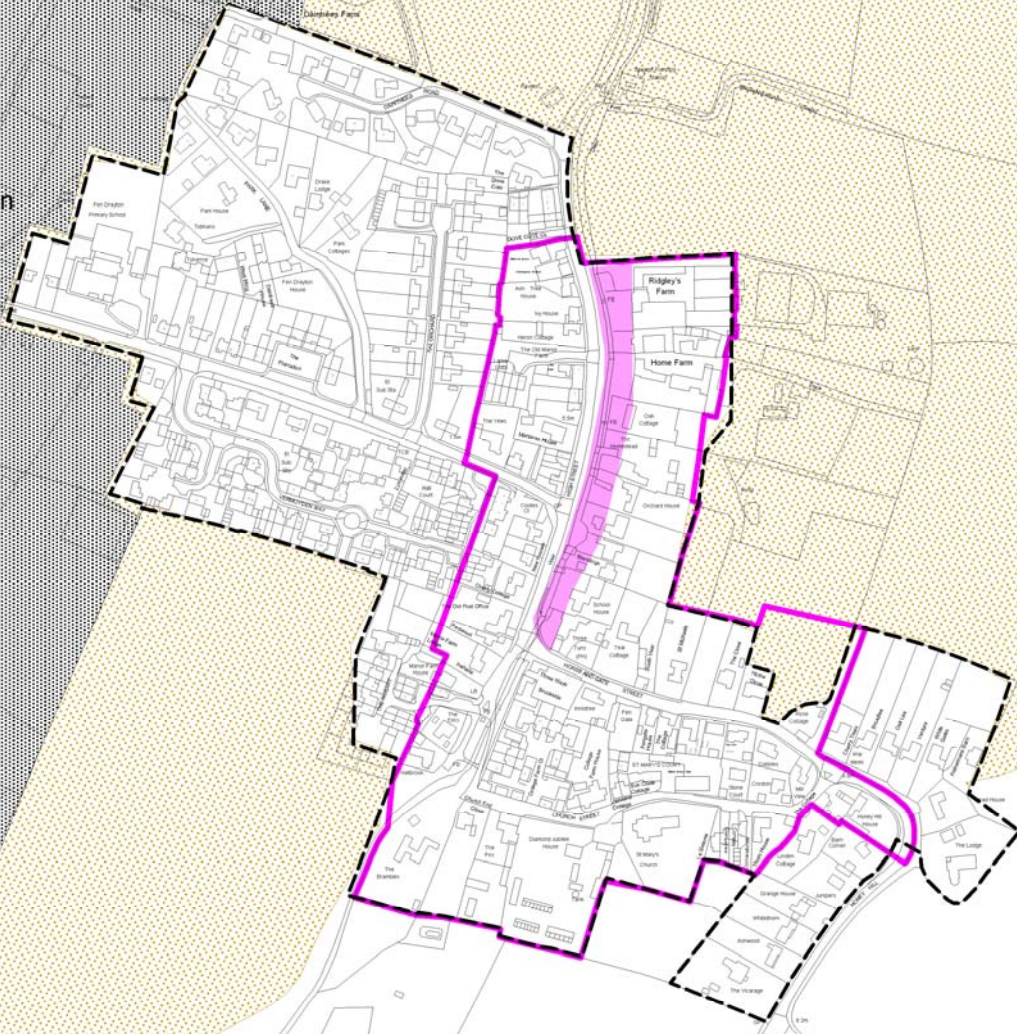








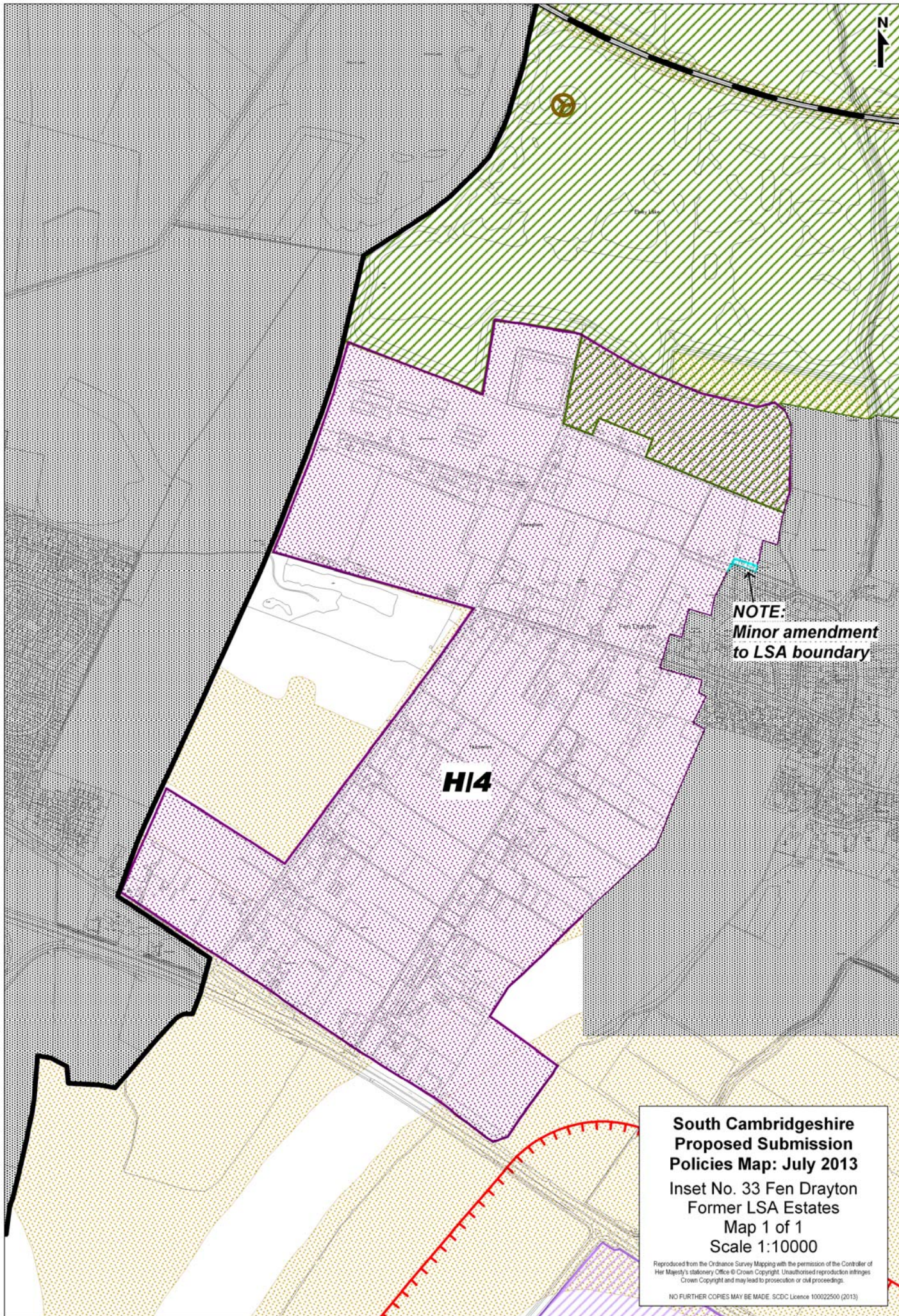
Fen Drayton



**South Cambridgeshire  
Proposed Submission  
Policies Map: July 2013**  
Inset No. 32 Fen Drayton  
Map 1 of 1  
Scale 1:5000

Reproduced from the Ordnance Survey Mapping with the permission of the Controller of Her Majesty's Stationery Office © Crown Copyright. Unauthorised reproduction infringes Crown Copyright and may lead to prosecution or civil proceedings.

NO FURTHER COPIES MAY BE MADE. SCDC Licence 100022500 (2013)



**NOTE:**  
Minor amendment  
to LSA boundary

**H14**

**South Cambridgeshire  
Proposed Submission  
Policies Map: July 2013**  
Inset No. 33 Fen Drayton  
Former LSA Estates  
Map 1 of 1  
Scale 1:10000

Reproduced from the Ordnance Survey Mapping with the permission of the Controller of Her Majesty's Stationery Office © Crown Copyright. Unauthorised reproduction infringes Crown Copyright and may lead to prosecution or civil proceedings.

NO FURTHER COPIES MAY BE MADE. SCDC Licence 100022500 (2013)